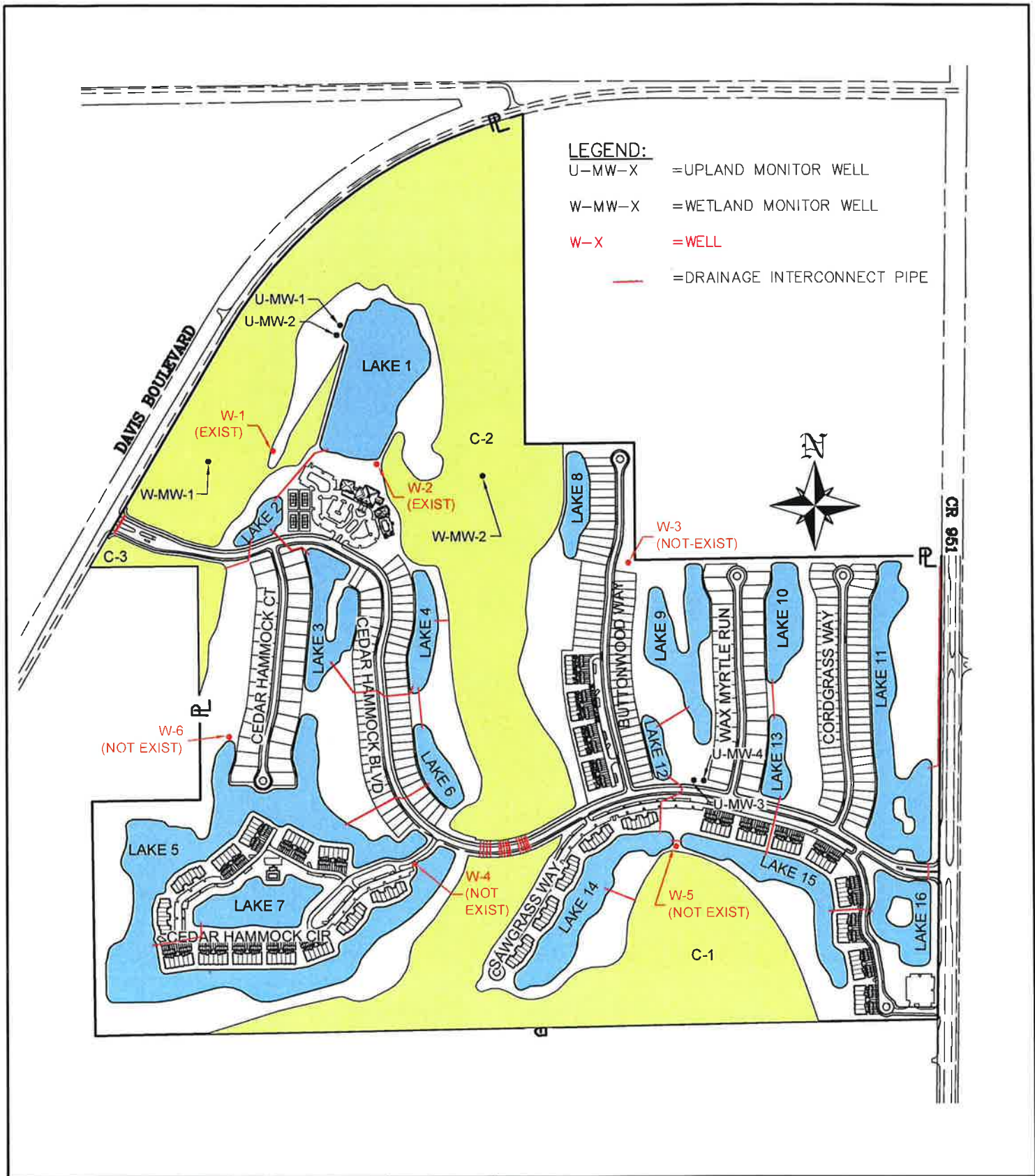


<p>US HOME CORPORATION 15491 SIX MILE CREEK PARKWAY (941) 286-1111</p>		<p>Shirba Engineering, Inc. - STUART Professional Engineer 1501 SIX MILE CREEK PARKWAY, SUITE 200, STUART, FLORIDA 34994 (888) 444-4444</p>		<p>DATE: 08-29-04</p>	
<p>CEDAR HAMMOCK COLLIER COUNTY, FLORIDA</p>		<p>PROJECT: 282006</p>		<p>PROJECT: 282006</p>	
<p>CD: F</p>		<p>CD: F</p>		<p>CD: F</p>	
<p>NO. OF SHEETS: 4</p>		<p>SHEET: 1</p>		<p>SHEET: 1</p>	
<p>FILE NO: 15-1-10</p>		<p>FILE NO: 15-1-10</p>		<p>FILE NO: 15-1-10</p>	



LEGEND:

- U-MW-X = UPLAND MONITOR WELL
- W-MW-X = WETLAND MONITOR WELL
- W-X = WELL
- = DRAINAGE INTERCONNECT PIPE

BANKS
ENGINEERING

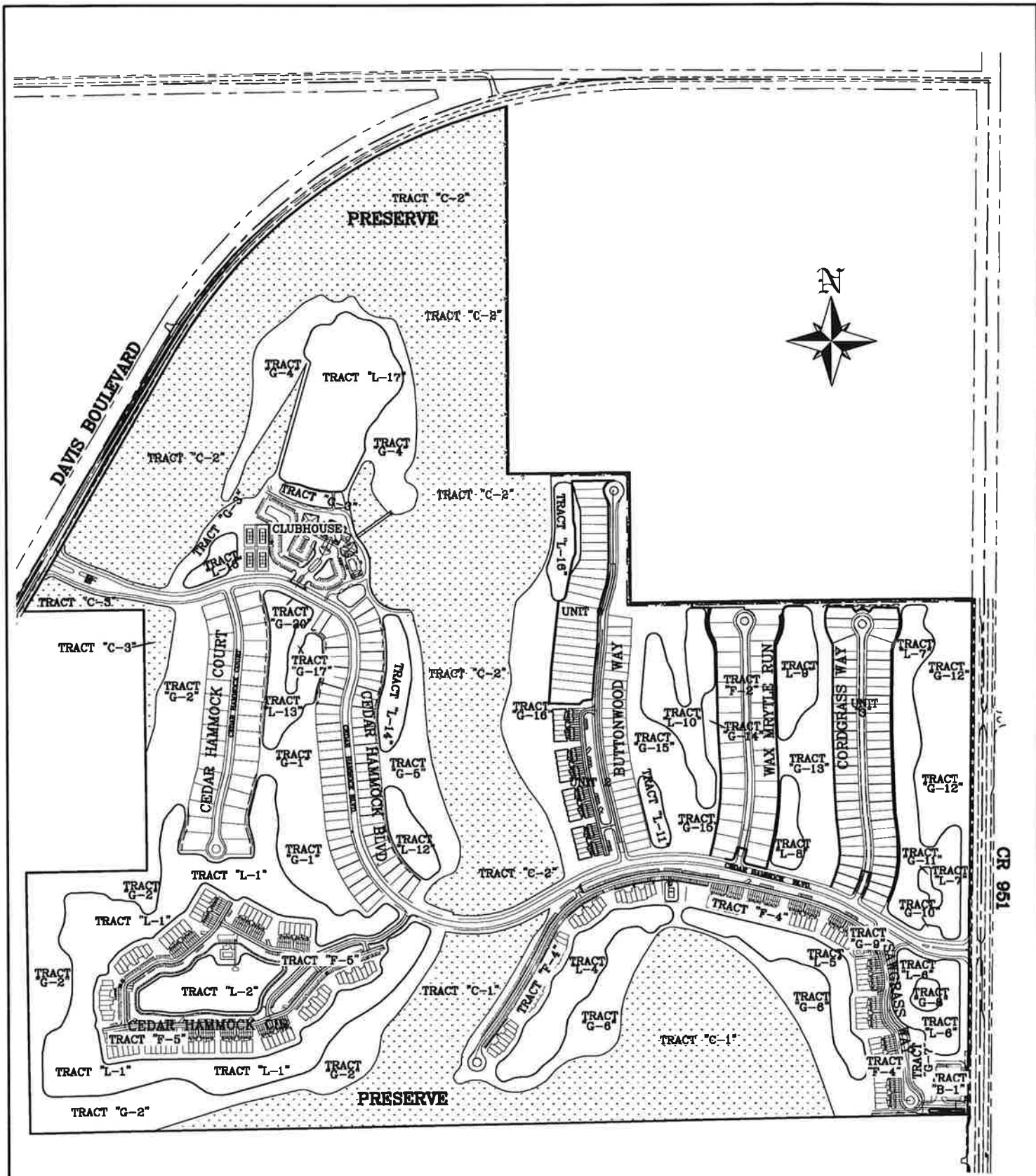
10511 SIX MILE CYPRESS PARKWAY
FORT MYERS, FLORIDA 33906
PHONE: (239) 939-5490 FAX: (239) 939-2523
ENGINEERING LICENSE # EB 6469
SURVEY LICENSE # LB 0690

WWW.BANKSENG.COM

Professional Engineers, Planners, & Land Surveyors
Serving The State Of Florida

WELL MAP
CEDAR HAMMOCK
COLLIER COUNTY, FLORIDA

DATE	PROJECT	DRAWING	DESIGN	DRAWN	CHECKED	SCALE	SHEET
2/06/2012	1263	_WELL	SDJ	SDJ	SWM	N.T.S.	1



CR 951

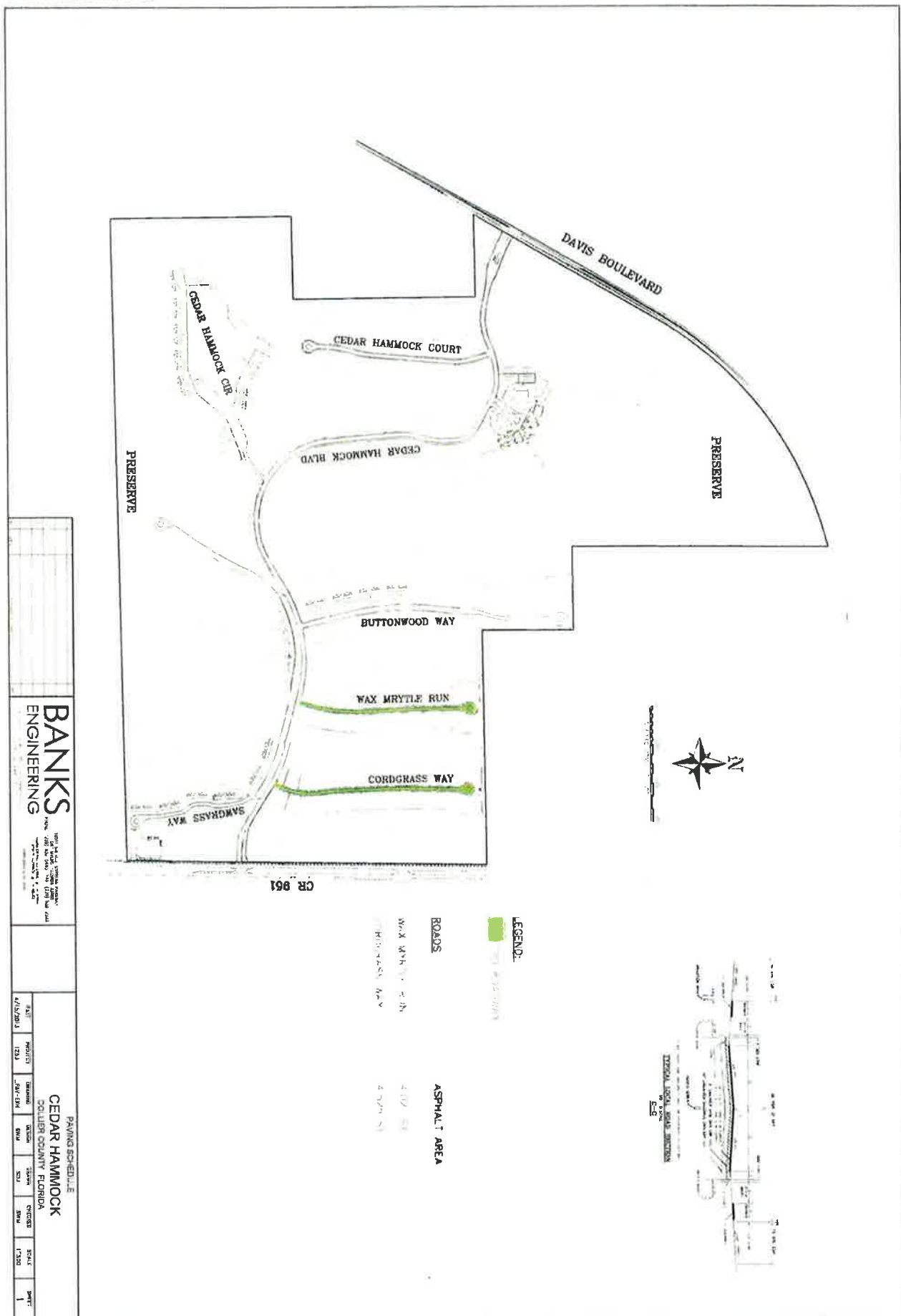
BANKS ENGINEERING

10511 SIX MILE CYPRESS PARKWAY
 FORT MYERS, FLORIDA 33908
 PHONE: (239) 938-5490 FAX: (239) 938-2523
 ENGINEERING LICENSE # EB 6489
 SURVEY LICENSE # LB 6690
 WWW.BANKSENG.COM

Professional Engineers, Planners, & Land Surveyors
 Serving The State Of Florida

MASTER SITE PLAN CEDAR HAMMOCK COLLIER COUNTY, FLORIDA

DATE	PROJECT	DRAWING	DESIGN	DRAWN	CHECKED	SCALE	SHEET
2/11/2013	1263			SDJ		N.T.S.	1



BANKS ENGINEERING
 1001 N. W. 10th Street, Suite 100
 Fort Lauderdale, FL 33304
 Phone: (954) 575-1100
 Fax: (954) 575-1101
 www.banks-engineering.com

DATE	PROJECT	ISSUED	SCALE	SHEET
4/12/2011	1231	04-12-11	AS SHOWN	1

PAVING SCHEDULE
CEDAR HAMMOCK
 COLLIER COUNTY, FLORIDA

LEGEND:

ROADS
 WAX MYRTLE RUN
 CORDGRASS WAY

ASPHALT AREA
 4" (102 mm)
 4" (102 mm)

